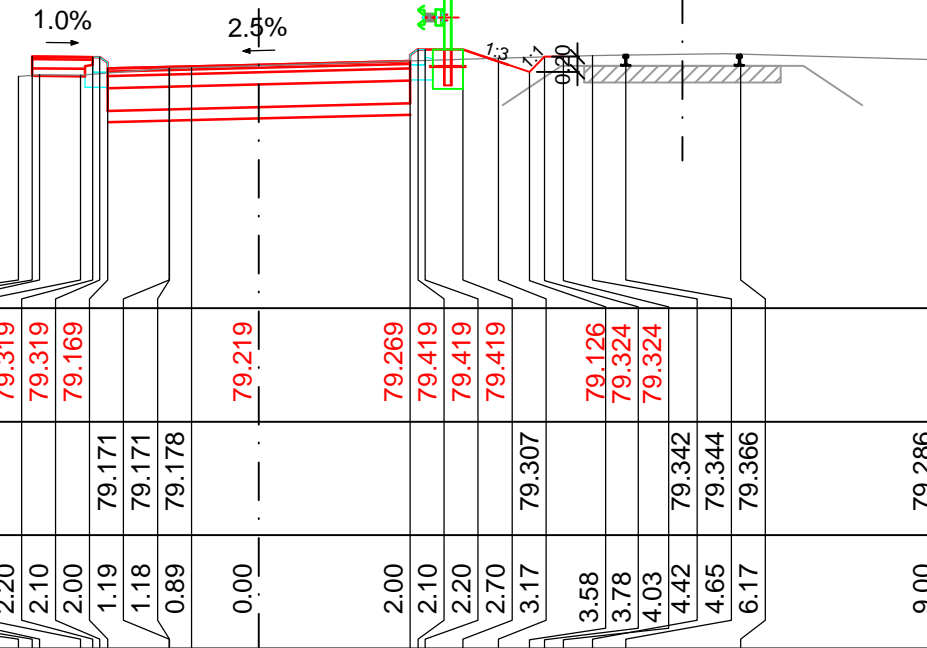
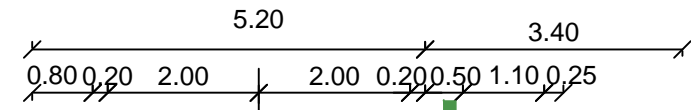


Profil transversal nr.6

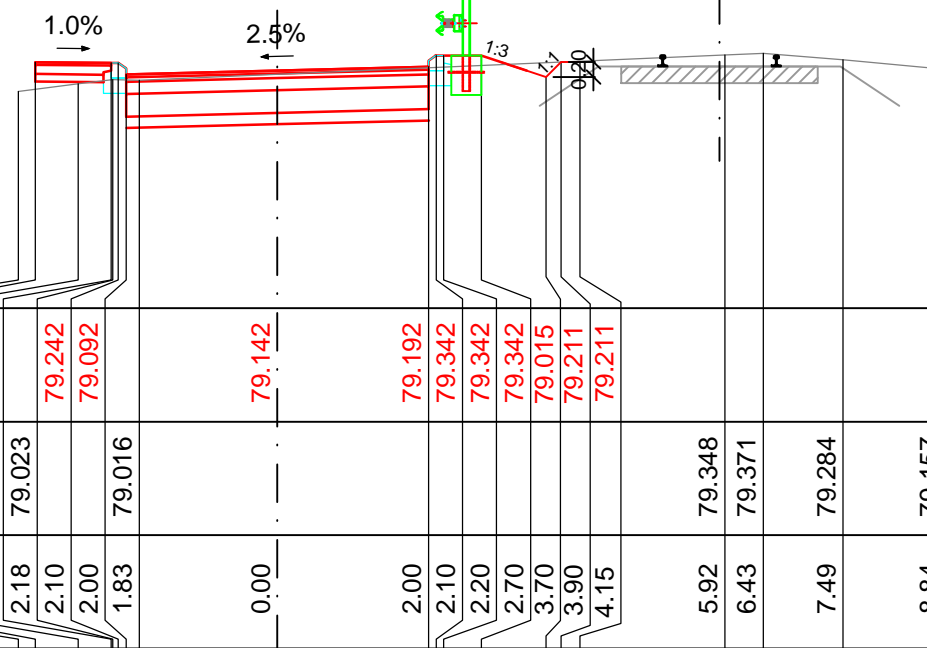
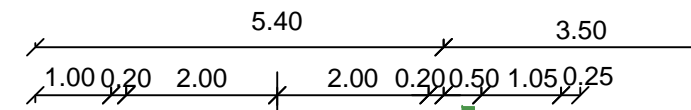
0 + 150



Cote proiectate	79.327	79.319	79.319	79.169	79.219	79.269	79.419	79.419	79.419	79.126	79.324	79.324											
Cote teren	79.065	79.088	79.080	79.171	79.171	79.178	79.307	79.342	79.344	79.366				79.286									
Distanta	3.18	3.00	2.90	2.36	2.20	2.10	2.00	1.19	1.18	0.89	0.00	2.00	2.10	2.20	2.70	3.17	3.58	3.78	4.03	4.42	4.65	6.17	9.00

Profil transversal nr.7

0 + 175



Cote proiectate	79.252	79.242	79.242	79.092	79.142	79.192	79.342	79.342	79.342	79.015	79.211	79.211								
Cote teren	78.865	78.968	79.023	79.016	79.348	79.371	79.284							79.157						
Distanta	3.43	3.20	2.63	2.20	2.18	2.10	2.00	1.83	0.00	2.00	2.10	2.20	2.70	3.70	3.90	4.15	5.92	6.43	7.49	8.84